

- 3
- 3B
- 3C
- 4
- 5
- 5B
- 6
- 6A
- X6
- 11B
- 11C
- 30A
- 35
- 512
- 515

# Greater Norwich

From 15th April 2024



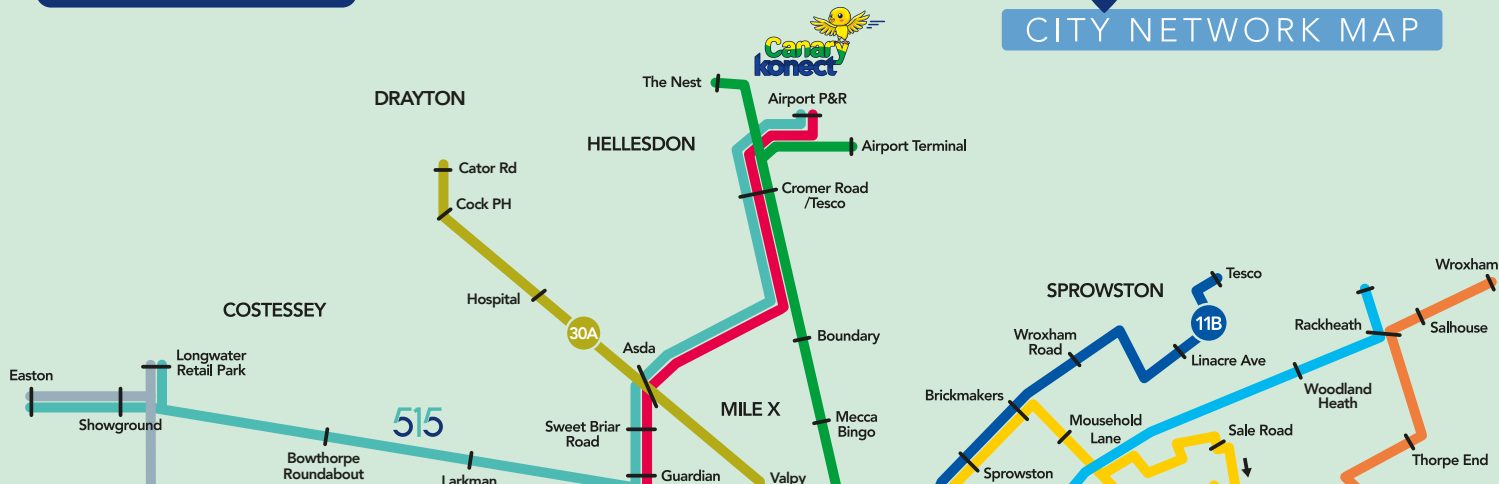


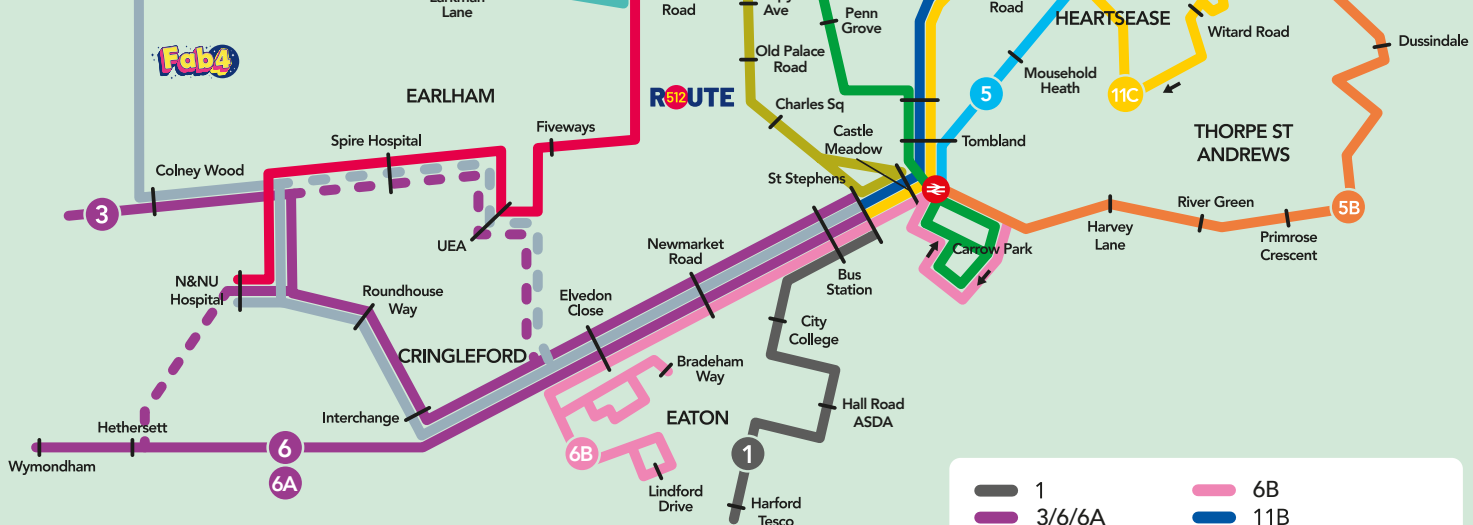
All routes featured on this map are included in the CityZone fares above.

konectbus

# NORWICH

## CITY NETWORK MAP



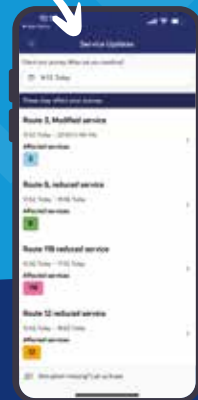


- |   |                    |   |                    |
|---|--------------------|---|--------------------|
|  | 1                  |  | 6B                 |
|  | 3/6/6A             |  | 11B                |
|  | peak journeys only |  | 11C                |
|  | Fab 4              |  | 30A                |
|  | peak journeys only |  | 35 - Canary Konect |
|  | 5                  |  | 512                |
|  | 5B                 |  | 515                |

# Wondering Where's my bus?

Open the app on your phone  
and navigate to service updates.

Here you will see any last-minute  
cancellations or changes to your  
bus service that day.



*Get to the hospital by bus!*

ADULT DAY  
**£5.30**



Norfolk & Norwich  
University Hospital

3 3B 3C 4 6

ONLY  
**£2.00**  
SINGLE FARE

**konect**bus

# City Centre ▶ Newmarket Road ▶ N&N Hospital ▶ Longwater Retail Park



## Monday to Saturday

| Route                            | 3    | 4    | 4      | 3    | 4    | 3    | 4    | 3    | 4    | 3    | 4    | 3    | 4    | 3    | 4    | 3    | 4    | 3    | 4    | 3    | 4    | 6    | 4    | 3    | 4    |      |      |
|----------------------------------|------|------|--------|------|------|------|------|------|------|------|------|------|------|------|------|------|------|------|------|------|------|------|------|------|------|------|------|
| Code                             | NS   | NS   | NSch/S |      |      |      |      |      |      |      |      |      |      |      |      |      |      |      |      |      |      |      |      |      |      |      |      |
| Norwich, Bus Station             | 0705 | 0710 | 0815   | 0845 | 0915 | 0945 | 1015 | 1045 | 1115 | 1145 | 1215 | 1245 | 1315 | 1345 | 1415 | 1445 | 1515 | 1555 | 1640 | 1655 | 1725 | 1755 | 1825 | 1920 | 1950 | 2040 | 2110 |
| Norwich, St Stephens Street      | 0706 | 0711 | 0816   | 0846 | 0916 | 0946 | 1016 | 1046 | 1116 | 1146 | 1216 | 1246 | 1316 | 1346 | 1416 | 1446 | 1516 | 1556 | 1641 | 1656 | 1726 | 1756 | 1826 | 1921 | 1951 | 2041 | 2111 |
| Newmarket Road, Town Close Rd    | 0709 | 0714 | 0819   | 0849 | 0919 | 0949 | 1019 | 1049 | 1119 | 1149 | 1219 | 1249 | 1319 | 1349 | 1419 | 1449 | 1519 | 1600 | 1645 | 1700 | 1730 | 1800 | 1829 | 1924 | 1954 | 2045 | 2114 |
| Eaton, Red Lion                  |      |      |        |      |      |      |      |      |      |      |      |      |      |      |      |      | 1525 | 1604 | 1650 | 1704 | 1735 | 1804 | 1833 |      |      | 2048 |      |
| UEA, University Drive            |      |      |        |      |      |      |      |      |      |      |      |      |      |      |      |      | 1530 | 1608 | 1655 | 1708 | 1740 | 1808 | 1837 |      |      | 2052 |      |
| Cringleford, Bus Interchange [A] | 0715 | 0720 | 0825   | 0857 | 0925 | 0957 | 1025 | 1057 | 1125 | 1157 | 1225 | 1257 | 1325 | 1357 | 1425 | 1457 |      |      |      |      |      |      |      | 1930 | 2000 |      | 2120 |
| Norfolk and Norwich Hospital     | 0720 | 0727 | 0832   | 0902 | 0932 | 1002 | 1032 | 1102 | 1132 | 1202 | 1232 | 1302 | 1332 | 1402 | 1432 | 1502 | 1544 | 1620 | 1710 | 1720 | 1752 | 1820 | 1845 | 1935 | 2007 | 2100 | 2125 |
| Longwater Retail Park, McDonalds | -    | 0737 | 0842   | -    | 0942 | -    | 1042 | -    | 1142 | -    | 1242 | -    | 1342 | -    | 1442 | -    | 1554 | -    | 1720 | -    | 1802 | -    | 1855 | -    | 2017 | -    | 2135 |

## Sundays & Bank Holidays

| Route                            | 3    | 4    | 3    | 4    | 3    | 4    | 3B   | 4    | 3    | 4    | 3    |
|----------------------------------|------|------|------|------|------|------|------|------|------|------|------|
| Norwich, Bus Station             | 0915 | 1015 | 1115 | 1215 | 1315 | 1415 | 1515 | 1615 | 1715 | 1725 | 1815 |
| Norwich, St Stephens Street      | 0916 | 1016 | 1116 | 1216 | 1316 | 1416 | 1516 | 1616 | 1716 | 1726 | 1816 |
| Newmarket Road, Town Close Rd    | 0920 | 1019 | 1119 | 1219 | 1319 | 1419 | 1520 | 1619 | 1719 | 1729 | 1820 |
| Cringleford, Bus Interchange [A] | 0925 | 1025 | 1125 | 1225 | 1325 | 1425 | 1525 | 1625 | 1725 | 1735 | 1825 |
| Norfolk and Norwich Hospital     | 0933 | 1032 | 1132 | 1232 | 1332 | 1432 | 1533 | 1632 | 1733 | 1742 | 1833 |
| Longwater Retail Park, McDonalds | -    | 1042 | -    | 1242 | -    | 1442 | -    | 1642 | -    | 1752 | -    |

### Codes:

**NSch/S**

runs on Saturdays and when schools are closed

**NS**

does not run on Saturdays

# Longwater Retail Park ▶ N&N Hospital ▶ Newmarket Road ▶ City Centre

3 3B 3C 4 6

## Monday to Saturday

| Route                            | 4    | 6    | 3    | 4    | 4    | 3B   | 3B   | 4    | 3    | 4    | 3B   | 4    | 3    | 4    | 3C   | 4    | 3    | 4    | 3    | 4    | 3      | 4      | 3    | 4    | 6    | 4    | 4    |      |      |
|----------------------------------|------|------|------|------|------|------|------|------|------|------|------|------|------|------|------|------|------|------|------|------|--------|--------|------|------|------|------|------|------|------|
| Code                             | NS   | NS   | NS   | NS   | S    | NS   | S    |      |      |      |      |      |      |      |      |      |      |      |      |      | NSch/S | NSch/S |      |      |      |      |      |      |      |
| Longwater Retail Park, McDonalds | 0632 | -    | -    | 0724 | 0735 | -    | -    | 0829 | -    | 0938 | -    | 1038 | -    | 1138 | -    | 1238 | -    | 1338 | -    | 1438 | -      | 1538   | -    | 1638 | -    | 1750 | -    | 1910 | 2036 |
| Norfolk and Norwich Hospital [A] | 0642 | 0647 | 0715 | 0734 | 0745 | 0753 | 0820 | 0842 | 0910 | 0948 | 1015 | 1048 | 1110 | 1148 | 1213 | 1248 | 1310 | 1348 | 1410 | 1448 | 1510   | 1548   | 1620 | 1648 | 1730 | 1800 | 1857 | 1920 | 2046 |
| Cringleford Bus interchange [B]  |      | 0651 |      |      |      |      |      |      |      | 0953 | 1020 | 1053 | 1115 | 1153 | 1218 | 1253 | 1315 | 1353 | 1415 | 1453 | 1515   | 1553   | 1625 | 1653 | 1735 | 1805 | 1901 | 1925 | 2051 |
| UEA, University Drive            | 0649 |      | 0723 | 0741 | 0752 | 0803 | 0828 | 0852 | 0920 |      |      |      |      |      |      |      |      |      |      |      |        |        |      |      |      |      |      |      |      |
| Eaton, Slip Road                 | 0653 |      | 0727 | 0745 | 0755 | 0807 | 0832 | 0857 | 0924 |      |      |      |      |      |      |      |      |      |      |      |        |        |      |      |      |      |      |      |      |
| Newmarket Road, Town Close Rd    | 0656 | 0656 | 0731 | 0750 | 0800 | 0811 | 0836 | 0902 | 0928 | 0959 | 1025 | 1059 | 1120 | 1159 | 1223 | 1259 | 1320 | 1359 | 1420 | 1459 | 1520   | 1559   | 1630 | 1659 | 1740 | 1811 | 1906 | 1930 | 2056 |
| Norwich, Bus Station             | 0700 | 0700 | 0736 | 0755 | 0805 | 0818 | 0841 | 0907 | 0934 | 1005 | 1030 | 1105 | 1125 | 1205 | 1228 | 1305 | 1325 | 1405 | 1425 | 1505 | 1525   | 1605   | 1635 | 1705 | 1745 | 1816 | 1910 | 1935 | 2101 |

## Sundays & Bank Holidays

| Route                            | 4    | 3    | 3B   | 4    | 3    | 4    | 3    | 4    | 3    | 4    | 3    |
|----------------------------------|------|------|------|------|------|------|------|------|------|------|------|
| Longwater Retail Park, McDonalds | 0838 | -    | -    | 1038 | -    | 1238 | -    | 1438 | -    | 1638 | -    |
| Norfolk and Norwich Hospital [A] | 0848 | 0850 | 1015 | 1048 | 1210 | 1248 | 1410 | 1448 | 1610 | 1648 | 1710 |
| Cringleford Bus interchange [B]  | 0853 | 0855 | 1020 | 1053 | 1215 | 1253 | 1415 | 1453 | 1615 | 1653 | 1715 |
| Newmarket Road, Town Close Rd    | 0859 | 0900 | 1025 | 1059 | 1220 | 1259 | 1420 | 1459 | 1620 | 1659 | 1720 |
| Norwich, Bus Station             | 0905 | 0905 | 1030 | 1105 | 1225 | 1305 | 1425 | 1505 | 1625 | 1705 | 1725 |

**Codes:**  
**NSch/S** runs on Saturdays and when schools are closed  
**NS** does not run on Saturdays  
**S** runs on Saturdays only

# Fantastic savings

BUY ON THE KONECTBUS APP

ONLY  
**£2.00**  
SINGLE FARE

**25%  
OFF**

FAMILY DAY, WEEKLY  
& 30 DAY TICKETS\*\*

IDEAL FOR COMMUTING TO WORK

cityzone  
**£7.50\***  
FAMILY DAY  
**£5.30**  
ADULT DAY

Under  
5's travel  
**FREE\***

[www.konectbus.co.uk](http://www.konectbus.co.uk)

Local fares apply - Prices correct at the time of print

\*Up to 2 under 5's with any full paying passenger. \*\*Valid until December 2025.

**Travel  
Norfolk**  
Travel smart



CITY5  
FURTHER ENHANCES  
ROUTE 5B



Norwich City Centre ▶ Sprowston ▶ Rackheath



Funded by  
UK Government

This route is funded by Norfolk County Council Bus  
Service Improvement Plan and the HM Government.



**konect**bus

## Rackheath ▶ Sprowston (Salhouse Rd) ▶ City Centre



### Route:

Green Lane West, Salhouse Road, Gurney Road, Barrack Street, Whitfriars, Palace Street, Tombland, Upper King Street, Castle Meadow, St Stephens Street

### Monday to Saturday

| Route                          | 5    | 5    | 5    | 5    | 5    | 5    | 5    | 5    | 5    | 5    | 5    | 5    |
|--------------------------------|------|------|------|------|------|------|------|------|------|------|------|------|
| Code                           | NS   |      |      |      |      |      |      |      |      |      | CM   |      |
| Rackheath, Wendover Road       | 0645 | 0740 | 0842 | 0942 | 1042 | 1142 | 1242 | 1342 | 1442 | 1542 | 1642 | 1742 |
| Rackheath, Green Lane West     | 0649 | 0744 | 0846 | 0946 | 1046 | 1146 | 1246 | 1346 | 1446 | 1546 | 1646 | 1746 |
| Sprowston, Woodland Heath      | 0652 | 0748 | 0849 | 0949 | 1049 | 1149 | 1249 | 1349 | 1449 | 1549 | 1649 | 1749 |
| Salhouse Road, Falcon Rd East  | 0655 | 0752 | 0852 | 0952 | 1052 | 1152 | 1252 | 1352 | 1452 | 1552 | 1652 | 1752 |
| Gurney Road, Zaks              | 0658 | 0756 | 0855 | 0955 | 1055 | 1155 | 1255 | 1355 | 1455 | 1555 | 1655 | 1755 |
| Barrack Street, St James Close | 0701 | 0800 | 0858 | 0958 | 1058 | 1158 | 1258 | 1358 | 1458 | 1558 | 1658 | 1758 |
| Upper King Street              | 0704 | 0805 | 0901 | 1001 | 1101 | 1201 | 1301 | 1401 | 1501 | 1601 | 1701 | 1801 |
| Castle Meadow                  | 0707 | 0808 | 0903 | 1003 | 1103 | 1203 | 1303 | 1403 | 1503 | 1603 | 1703 | 1803 |
| St Stephens Street             | 0709 | 0811 | 0906 | 1006 | 1106 | 1206 | 1306 | 1406 | 1506 | CM   | 1706 | 1806 |

#### Codes:

- NS** does not run on Saturdays
- CM** journey terminates at Castle Meadow



**City5 is part of an enhanced bus service for Rackheath. Please see route 5B for additional journeys.**

## City Centre ▶ Sprowston (Salhouse Rd) ▶ Rackheath



### Route:

St Stephens Street, Castle Meadow, Upper King Street, Tombland, Palace Street, Whitefriars, Barrack Street, Gurney Road, Salhouse Road, Green Lane West

### Monday to Saturday

| Route                          | 5          | 5          | 5          | 5    | 5    | 5    | 5    | 5    | 5    | 5    | 5    | 5    | 5    |
|--------------------------------|------------|------------|------------|------|------|------|------|------|------|------|------|------|------|
| Code                           | NS         | NS         |            |      |      |      |      |      |      |      |      |      |      |
| St Stephens Street (BF)        | 0620       | 0712       | 0815       | 0910 | 1010 | 1110 | 1210 | 1310 | 1410 | 1510 | 1610 | 1710 | 1810 |
| Castle Meadow (CC)             | 0623       | 0715       | 0818       | 0913 | 1013 | 1113 | 1213 | 1313 | 1413 | 1513 | 1613 | 1713 | 1813 |
| Tombland                       | 0625       | 0717       | 0820       | 0915 | 1015 | 1115 | 1215 | 1315 | 1415 | 1515 | 1615 | 1715 | 1815 |
| Barrack Street, St James Close | 0628       | 0721       | 0823       | 0918 | 1018 | 1118 | 1218 | 1318 | 1418 | 1518 | 1618 | 1718 | 1818 |
| Gurney Road, Zaks              | 0632       | 0724       | 0826       | 0921 | 1021 | 1121 | 1221 | 1321 | 1421 | 1521 | 1621 | 1721 | 1821 |
| Salhouse Road, Falcon Rd East  | 0635       | 0729       | 0830       | 0925 | 1025 | 1125 | 1225 | 1325 | 1425 | 1525 | 1625 | 1725 | 1825 |
| Sprowston, Woodland Heath      | 0638       | 0732       | 0833       | 0928 | 1028 | 1128 | 1228 | 1328 | 1428 | 1528 | 1628 | 1728 | 1828 |
| Rackheath, Green Lane West     | <b>NDR</b> | <b>NDR</b> | <b>NDR</b> | 0931 | 1031 | 1131 | 1231 | 1331 | 1431 | 1531 | 1631 | 1731 | 1831 |
| Rackheath, Wendover Road       | 0643       | 0737       | 0838       | 0935 | 1025 | 1135 | 1235 | 1335 | 1435 | 1535 | 1635 | 1735 | 1835 |

#### Codes:

**NS** does not run on Saturdays  
**NDR** these journeys operate via NDR

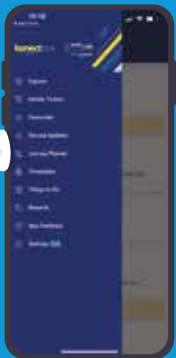


**City5 is part of an enhanced bus service for Rackheath. Please see route 5B for additional journeys.**

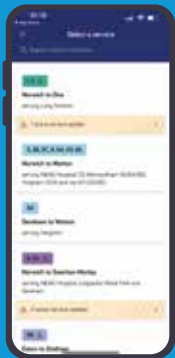
# Track your bus

## Don't Forget


To always check our service updates before you leave the house or head back home.



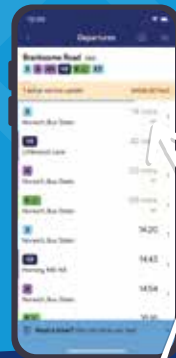
Open the app on your phone and navigate to timetables.



Click the route you need.



Click on your bus stop name and you will see when the next bus is due.



Click on the time.



See where your bus is on the map.



Norwich ▶ Wroxham ▶ Stalham



**konect**bus

# Norwich City Centre ▶ Rackheath ▶ Wroxham ▶ Hoveton or Ludham ▶ Stalham

5B

## Monday to Friday

| Route                             | 11B  | 5B   | 5B   | 5B   | 5B   | 5B   | 5B   | 5B   | 5B   | 5B   | 5B   | 5B   | 5B   | 5B               | 11B  | 5B   | 5B   | 5B   | 5B   | 5B |
|-----------------------------------|------|------|------|------|------|------|------|------|------|------|------|------|------|------------------|------|------|------|------|------|----|
| Code                              |      |      | NSch | Sch  |      |      |      |      |      |      |      |      |      |                  |      |      |      |      |      |    |
| Norwich, Bus Station [A]          | -    | -    | 0725 | -    | 0823 | 0923 | 1023 | 1123 | 1223 | 1323 | 1423 | -    | -    | -                | 1723 | 1823 | 1923 | 2023 | 2157 |    |
| Norwich, St Stephens Street [BF]  | -    | 0615 | 0730 | -    | 0830 | 0930 | 1030 | 1130 | 1230 | 1330 | 1430 | 1530 | 1630 | 1715             | 1730 | 1830 | 1930 | 2030 | 2200 |    |
| Norwich, Castle Meadow [CC]       | -    | 0618 | 0735 | -    | 0835 | 0935 | 1035 | 1135 | 1235 | 1335 | 1435 | 1535 | 1635 | 1719             | 1735 | 1835 | 1933 | 2033 | 2203 |    |
| Thorpe Road, Rail Station         | -    | 0622 | 0739 | -    | 0839 | 0939 | 1039 | 1139 | 1239 | 1339 | 1439 | 1539 | 1639 | via<br>Sprawston | 1739 | 1939 | 1937 | 2037 | 2207 |    |
| Dussindale Drive, Independent Way | -    | 0632 | 0754 | -    | 0854 | 0954 | 1054 | 1154 | 1254 | 1354 | 1454 | 1554 | 1654 |                  | 1754 | 1854 | 1950 | 2050 | 2220 |    |
| Thorpe End, Green                 | -    | 0635 | 0757 | -    | 0857 | 0957 | 1057 | 1157 | 1257 | 1357 | 1457 | 1557 | 1657 |                  | 1757 | 1857 | 1953 | 2053 | 2223 |    |
| Rackheath, Sole & Heel            | -    | 0640 | 0802 | -    | 0902 | 1002 | 1102 | 1202 | 1302 | 1402 | 1502 | 1602 | 1702 |                  | 1802 | 1902 | 1958 | 2058 | 2228 |    |
| Salhouse, Stag PH                 | -    | 0647 | 0810 | -    | 0910 | 1010 | 1110 | 1210 | 1310 | 1410 | 1510 | 1610 | 1710 |                  | 1810 | 1910 | 2005 | 2105 | 2235 |    |
| Wroxham, Roys                     | 0630 | 0655 | 0820 | 0820 | 0920 | 1020 | 1120 | 1220 | 1320 | 1420 | 1520 | 1620 | 1720 | 1755             | 1820 | 1920 | 2005 | 2115 | 2245 |    |
| Hoveton, Surgery                  |      |      | 0822 | 0822 |      | 1022 |      | 1222 |      | 1422 |      | 1622 |      | 1757             |      | 1922 | -    | -    | -    |    |
| Horning, Mill Hill                | 0638 | 0703 |      |      | 0929 |      | 1129 |      | 1329 |      | 1529 |      | 1729 |                  | 1829 |      | -    | -    | -    |    |
| Ludham, Kings Arms                | 0646 | -    |      |      | 0938 |      | 1138 |      | 1338 |      | 1538 |      | 1738 |                  | -    |      | -    | -    | -    |    |
| Catfield, Village Hall            | 0652 | -    |      |      | 0945 |      | 1145 |      | 1345 |      | 1545 |      | 1745 |                  | -    |      | -    | -    | -    |    |
| Sutton, Elmhurst Road             | 0657 | -    |      |      | 0950 |      | 1150 |      | 1350 |      | 1550 |      | 1750 |                  | -    |      | -    | -    | -    |    |
| Stalham, Old Rail Station         | 0705 | -    |      |      | 1000 |      | 1200 |      | 1400 |      | 1600 |      | 1800 |                  | -    |      | -    | -    | -    |    |
| Stalham, Tesco                    | -    | -    | 0840 | 0840 | -    | 1040 | -    | 1240 | -    | 1440 | -    | 1640 | -    | 1810             | -    | 1940 | -    | -    | -    |    |
| Sutton, Elmhurst Road             | -    | -    | 0845 | 0845 | -    | 1045 | -    | 1245 | -    | -    | -    | 1645 | -    | 1815             | -    | 1945 | -    | -    | -    |    |
| Catfield, Village Hall            | -    | -    | 0850 | 0850 | -    | 1050 | -    | 1250 | -    | -    | -    | 1650 | -    | 1820             | -    | 1950 | -    | -    | -    |    |
| Ludham, Church                    | -    | -    | 0857 | 0857 | -    | 1057 | -    | 1257 | -    | -    | -    | 1657 | -    | 1827             | -    | 1957 | -    | -    | -    |    |

For additional services between Rackheath and Norwich, please refer to City5

Codes:  
NSch runs when schools are closed  
Sch runs on school days only

# Norwich City Centre ▶ Rackheath ▶ Wroxham ▶ Hoveton or Ludham ▶ Stalham

5B

## Saturdays

| Route                             | 5B   | 5B   | 5B   | 5B   | 5B   | 5B   | 5B   | 5B   | 5B   | 5B   | 5B   | 5B   | 5B   | 5B   | 5B   | 5B   | 5B   | 5B   | 5B   |
|-----------------------------------|------|------|------|------|------|------|------|------|------|------|------|------|------|------|------|------|------|------|------|
| Norwich, Bus Station [A]          | -    | -    | 0823 | 0923 | 1023 | 1123 | 1223 | 1323 | 1223 | 1323 | 1423 | 1523 | 1623 | 1723 | 1723 | 1823 | 1923 | 2023 | 2157 |
| Norwich, St Stephens Street [BF]  | -    | -    | 0830 | 0930 | 1030 | 1130 | 1230 | 1330 | 1230 | 1330 | 1430 | 1530 | 1630 | 1730 | 1730 | 1830 | 1930 | 2030 | 2200 |
| Norwich, Castle Meadow [CC]       | -    | -    | 0835 | 0935 | 1035 | 1135 | 1235 | 1335 | 1235 | 1335 | 1435 | 1535 | 1635 | 1735 | 1735 | 1835 | 1933 | 2033 | 2203 |
| Thorpe Road, Rail Station         | -    | -    | 0839 | 0939 | 1039 | 1139 | 1239 | 1339 | 1239 | 1339 | 1439 | 1539 | 1639 | 1739 | 1739 | 1939 | 1937 | 2037 | 2207 |
| Dussindale Drive, Independent Way | -    | -    | 0854 | 0954 | 1054 | 1154 | 1254 | 1354 | 1254 | 1354 | 1454 | 1554 | 1654 | 1754 | 1754 | 1854 | 1950 | 2050 | 2220 |
| Thorpe End, Green                 | -    | -    | 0857 | 0957 | 1057 | 1157 | 1257 | 1357 | 1257 | 1357 | 1457 | 1557 | 1657 | 1757 | 1757 | 1857 | 1953 | 2053 | 2223 |
| Rackheath, Sole & Heel            | -    | -    | 0902 | 1002 | 1102 | 1202 | 1302 | 1402 | 1302 | 1402 | 1502 | 1602 | 1702 | 1802 | 1802 | 1902 | 1958 | 2058 | 2228 |
| Salhouse, Stag PH                 | -    | -    | 0910 | 1010 | 1110 | 1210 | 1310 | 1410 | 1310 | 1410 | 1510 | 1610 | 1710 | 1810 | 1810 | 1910 | 2005 | 2105 | 2235 |
| Wroxham, Roys                     | 0650 | 0820 | 0920 | 1020 | 1120 | 1220 | 1320 | 1420 | 1320 | 1420 | 1520 | 1620 | 1720 | 1820 | 1820 | 1920 | 2013 | 2113 | 2243 |
| Hoveton, Surgery                  |      | 0822 |      | 1022 |      | 1222 |      | 1422 |      | 1422 |      | 1622 |      |      |      | 1922 | -    | -    | -    |
| Horning, Mill Hill                | 0659 |      | 0929 |      | 1129 |      | 1329 |      | 1329 |      | 1529 |      | 1729 | 1829 | 1829 |      | -    | -    | -    |
| Ludham, Kings Arms                | 0708 |      | 0938 |      | 1138 |      | 1338 |      | 1338 |      | 1538 |      | 1738 | 1838 | -    |      | -    | -    | -    |
| Catfield, Village Hall            | 0715 |      | 0945 |      | 1145 |      | 1345 |      | 1345 |      | 1545 |      | 1745 | 1845 | -    |      | -    | -    | -    |
| Sutton, Elmhurst Road             | 0720 |      | 0950 |      | 1150 |      | 1350 |      | 1350 |      | 1550 |      | 1750 | 1850 | -    |      | -    | -    | -    |
| Stalham, Old Rail Station         | 0730 | 0840 | 1000 |      | 1200 |      | 1400 |      | 1400 |      | 1600 |      | 1800 | 1900 | -    |      | -    | -    | -    |
| Stalham, Tesco                    | -    | -    | 1040 | -    | 1240 | -    | 1440 | -    | 1440 | -    | 1640 | -    | -    | -    | -    | 1940 | -    | -    | -    |
| Sutton, Elmhurst Road             | -    | -    | 1045 | -    | 1245 | -    | 1445 | -    | -    | -    | 1645 | -    | -    | -    | 1945 | -    | -    | -    | -    |
| Catfield, Village Hall            | -    | -    | 1050 | -    | 1250 | -    | 1450 | -    | -    | -    | 1650 | -    | -    | -    | 1950 | -    | -    | -    | -    |
| Ludham, Church                    | -    | -    | 1057 | -    | 1257 | -    | 1457 | -    | -    | -    | 1657 | -    | -    | -    | 1957 | -    | -    | -    | -    |

# Stalham ▶ Ludham or Hoveton ▶ Wroxham ▶ Rackheath ▶ Norwich City Centre

5B

## Monday to Friday

| Route                             | 5B   | 5B   | 11B           | 5B   | 5B   | 5B   | 5B   | 5B   | 5B   | 5B   | 5B   | 5B   | 5B   | 5B   | 5B   | 11B           | 5B   | 5B   | 5B   | 5B   |  |
|-----------------------------------|------|------|---------------|------|------|------|------|------|------|------|------|------|------|------|------|---------------|------|------|------|------|--|
| Code                              | TWTh |      |               |      |      |      |      |      |      |      | MF   | NSch |      |      |      |               |      |      |      |      |  |
| Ludham, Kings Arms                | -    | -    | 0646          | -    | -    | 0938 | -    | 1138 | -    | 1338 | 1338 | -    | 1538 | -    | 1738 | -             | -    | -    | -    | -    |  |
| Catfield, Village Hall            | -    | -    | 0652          | -    | -    | 0945 | -    | 1145 | -    | 1345 | 1345 | -    | 1545 | -    | 1745 | -             | -    | -    | -    | -    |  |
| Sutton, Elmhurst Road             | -    | -    | 0657          | -    | -    | 0950 | -    | 1150 | -    | 1350 | 1350 | -    | 1550 | -    | 1750 | -             | -    | -    | -    | -    |  |
| Stalham, Old Rail Station         | -    | -    | 0705          | -    | -    | 1000 | -    | 1200 | -    | 1400 | 1400 | -    | 1600 | -    | 1800 | -             | -    | -    | -    | -    |  |
| Stalham, Tesco                    | -    | -    |               | -    | 0840 |      | 1040 |      | 1240 |      |      | 1440 |      | 1640 |      | 1810          | -    | 1940 | -    | -    |  |
| Sutton, Elmhurst Road             | -    | -    |               | -    | 0845 |      | 1045 |      | 1245 |      |      | 1445 |      | 1645 |      | 1815          | -    | 1945 | -    | -    |  |
| Catfield, Village Hall            | -    | -    |               | -    | 0850 |      | 1050 |      | 1250 |      |      | 1450 |      | 1650 |      | 1820          | -    | 1950 | -    | -    |  |
| Ludham, Church                    | -    | -    |               | -    | 0857 |      | 1057 |      | 1257 |      |      | 1457 |      | 1657 |      | 1827          | -    | 1957 | -    | -    |  |
| Horning, Mill Hill                | -    | 0705 |               | -    | 0905 |      | 1105 |      | 1305 |      |      | 1505 |      | 1705 |      | 1835          | -    | 2005 | -    | -    |  |
| Hoveton, Surgery                  | 0625 |      | 0715          | -    |      | 1010 |      | 1210 |      | 1410 | 1410 |      | 1610 |      | 1810 | -             | -    |      | -    | -    |  |
| Wroxham, Roys                     | 0630 | 0715 | 0718          | -    | 0915 | 1015 | 1115 | 1215 | 1315 | 1415 | 1415 | 1515 | 1615 | 1715 | 1815 | 1845          | 1915 | 2015 | 2115 | 2245 |  |
| Salhouse, Stag PH                 | 0636 | 0723 | via Sprowston | 0847 | 0923 | 1023 | 1123 | 1223 | 1323 | 1423 | 1423 | 1523 | 1623 | 1723 | 1823 | via Sprowston | 1923 | 2022 | 2122 | 2252 |  |
| Rackheath, Sole & Heel            | 0643 | 0730 |               | 0855 | 0930 | 1030 | 1130 | 1230 | 1330 | 1430 | 1430 | 1530 | 1630 | 1730 | 1830 |               | 1930 | 2029 | 2129 | 2259 |  |
| Thorpe End, Green                 | 0648 | 0736 |               | 0901 | 0936 | 1036 | 1136 | 1236 | 1336 | 1436 | 1436 | 1536 | 1636 | 1736 | 1836 |               | 1936 | -    | 2133 | 2303 |  |
| Dussindale Drive, Independent Way | 0651 | 0742 |               | 0907 | 0942 | 1042 | 1142 | 1242 | 1342 | 1442 | 1442 | 1542 | 1642 | 1742 | 1842 |               | 1942 | -    | 2136 | 2306 |  |
| Thorpe Road, Rail Station         | 0704 | 0756 |               | 0921 | 0956 | 1056 | 1156 | 1256 | 1356 | 1456 | 1456 | 1556 | 1656 | 1756 | 1856 |               | 1956 | -    | 2148 | 2318 |  |
| Norwich, Castle Meadow            | 0707 | 0800 | 0753          | 0925 | 1000 | 1100 | 1200 | 1300 | 1400 | 1500 | 1509 | 1600 | 1700 | 1800 | 1900 | 1922          | 2000 | -    | 2152 | 2324 |  |
| Norwich, St Stephens Street       | 0710 | 0803 | 0756          | -    | 1003 | 1103 | 1203 | 1303 | 1403 | 1503 | 1513 | 1603 | 1703 | 1803 | 1903 | 1925          | 2003 | -    | 2155 |      |  |
| Norwich, Bus Station              | 0712 | 0805 | -             | -    | 1005 | 1105 | 1205 | 1305 | 1405 | 1505 |      | 1605 | 1705 | 1805 | 1905 | -             | 2005 | -    | -    | 2330 |  |

Codes:  
NSch  
MF  
TWTh

runs when schools are closed  
runs on Mondays and Fridays only  
runs on Tuesdays, Wednesdays & Thursdays only



# Norwich City Centre ▶ Rackheath ▶ Wroxham ▶ Hoveton or Ludham ▶ Stalham

## Saturdays

| Route                             | 5B   | 5B   | 5B   | 5B   | 5B   | 5B   | 5B   | 5B   | 5B   | 5B   | 5B   | 5B   | 5B   | 5B   | 5B   |
|-----------------------------------|------|------|------|------|------|------|------|------|------|------|------|------|------|------|------|
| Ludham, Kings Arms                | 0708 |      | 0938 |      | 1138 |      | 1338 |      | 1538 |      | 1738 | 1838 |      |      |      |
| Catfield, Village Hall            | 0715 |      | 0945 |      | 1145 |      | 1345 |      | 1545 |      | 1745 | 1845 |      |      |      |
| Sutton, Elmhurst Road             | 0720 |      | 0950 |      | 1150 |      | 1350 |      | 1550 |      | 1750 | 1850 |      |      |      |
| Stalham, Old Rail Station         | 0730 |      | 1000 |      | 1200 |      | 1400 |      | 1600 |      | 1800 | 1900 |      |      |      |
| Stalham, Tesco                    |      | 0840 |      | 1040 |      | 1240 |      | 1440 |      | 1640 |      |      | 1940 |      |      |
| Sutton, Elmhurst Road             |      | 0845 |      | 1045 |      | 1245 |      | 1445 |      | 1645 |      |      | 1945 |      |      |
| Catfield, Village Hall            |      | 0850 |      | 1050 |      | 1250 |      | 1450 |      | 1650 |      |      | 1950 |      |      |
| Ludham, Church                    |      | 0857 |      | 1057 |      | 1257 |      | 1457 |      | 1657 |      |      | 1957 |      |      |
| Horning, Mill Hill                |      | 0905 |      | 1105 |      | 1305 |      | 1505 |      | 1705 |      |      | 2005 |      |      |
| Hoveton, Surgery                  | 0740 |      | 1010 |      | 1210 |      | 1410 |      | 1610 |      | 1810 | 1910 |      |      |      |
| Wroxham, Roys                     | 0743 | 0913 | 1013 | 1113 | 1213 | 1313 | 1413 | 1513 | 1613 | 1713 | 1813 | 1913 | 2013 |      |      |
| Wroxham, Roys                     | 0745 | 0915 | 1015 | 1115 | 1215 | 1315 | 1415 | 1515 | 1615 | 1715 | 1815 | 1915 | 2015 | 2115 | 2245 |
| Salhouse, Stag PH                 | 0753 | 0923 | 1023 | 1123 | 1223 | 1323 | 1423 | 1523 | 1623 | 1723 | 1823 | 1923 | 2022 | 2122 | 2252 |
| Rackheath, Sole & Heel            | 0800 | 0930 | 1030 | 1130 | 1230 | 1330 | 1430 | 1530 | 1630 | 1730 | 1830 | 1930 | 2029 | 2129 | 2259 |
| Thorpe End, Green                 | 0806 | 0936 | 1036 | 1136 | 1236 | 1336 | 1436 | 1536 | 1636 | 1736 | 1836 | 1936 |      | 2133 | 2303 |
| Dussindale Drive, Independent Way | 0812 | 0942 | 1042 | 1142 | 1242 | 1342 | 1442 | 1542 | 1642 | 1742 | 1842 | 1942 |      | 2136 | 2306 |
| Thorpe Road, Rail Station         | 0826 | 0956 | 1056 | 1156 | 1256 | 1356 | 1456 | 1556 | 1656 | 1756 | 1856 | 1956 |      | 2148 | 2318 |
| Norwich, Castle Meadow            | 0830 | 1000 | 1100 | 1200 | 1300 | 1400 | 1500 | 1600 | 1700 | 1800 | 1900 | 2000 |      | 2152 | 2324 |
| Norwich, St Stephens Street       | 0833 | 1003 | 1103 | 1203 | 1303 | 1403 | 1503 | 1603 | 1703 | 1803 | 1903 | 2003 |      | 2155 |      |
| Norwich, Bus Station              | 0835 | 1005 | 1105 | 1205 | 1305 | 1405 | 1505 | 1605 | 1705 | 1805 | 1905 | 2005 |      |      | 2330 |

**City Centre ▶ Dussindale ▶ Wroxham ▶ Stalham**  
**Stalham ▶ Wroxham ▶ Dussindale ▶ City Centre**

5B

5B

**Sundays** and bank holidays

| Route                            | 5B | 5B   | 5B   | 5B   | 5B   | 5B   | 5B   | 5B   | 5B   | 5B   | 5B   | 5B   |
|----------------------------------|----|------|------|------|------|------|------|------|------|------|------|------|
| Norwich, St Stephens Street (BF) | -  | -    | 0943 | 1043 | 1143 | 1243 | 1343 | 1443 | 1543 | 1543 | 1643 | 1743 |
| Norwich, Castle Meadow (CC)      | -  | -    | 0946 | 1046 | 1146 | 1246 | 1346 | 1446 | 1546 | 1546 | 1646 | 1746 |
| Thorpe Road, Rail Station (DD)   | -  | -    | 0950 | 1050 | 1150 | 1250 | 1350 | 1450 | 1550 | 1550 | 1650 | 1750 |
| Yarmouth Road, St Andrews Avenue | -  | -    | 0955 | 1055 | 1155 | 1255 | 1355 | 1455 | 1555 | 1555 | 1655 | 1755 |
| Dussindale, Desborough Way       | -  | -    | 1001 | 1101 | 1201 | 1301 | 1401 | 1501 | 1601 | 1601 | 1701 | 1801 |
| Thorpe End, Green                | -  | -    | 1004 | 1104 | 1204 | 1304 | 1404 | 1504 | 1604 | 1604 | 1704 | 1804 |
| Rackheath, Sole & Heel           | -  | 0909 | 1009 | 1109 | 1209 | 1309 | 1409 | 1509 | 1609 | 1609 | 1709 | 1809 |
| Salhouse, Bell                   | -  | 0914 | 1014 | 1114 | 1214 | 1314 | 1414 | 1514 | 1614 | 1614 | 1714 | 1814 |
| Wroxham, Roys (o/s dept. store)  | -  | 0925 |      |      |      |      | 1425 |      |      |      |      |      |
| Wroxham, Roys (Car Park)         | -  |      | 1022 | 1122 | 1222 | 1322 |      | 1522 | 1622 | 1622 | 1722 | 1822 |
| Hoveton, opp Littlewood Lane     | -  |      |      |      |      |      | 1445 |      |      | -    | -    | -    |
| Horning, Mill Hill               | -  | 0932 |      |      |      |      |      |      |      | -    | -    | -    |
| Ludham, Kings Arms               | -  | 0940 |      |      |      |      |      |      |      | -    | -    | -    |
| Catfield, Village Hall           | -  | 0946 |      |      |      |      |      |      |      | -    | -    | -    |
| Sutton, Elmhurst Avenue (opp)    | -  | 0951 |      |      |      |      |      |      |      | -    | -    | -    |
| Stalham, Old Rail Station        | -  | 1000 |      |      |      |      |      |      |      | -    | -    | -    |
| Stalham, Tesco Store             | -  |      |      |      |      |      | 1440 |      |      | -    | -    | -    |

|                                  |      |      |      |      |      |      |      |      |      |   |   |   |
|----------------------------------|------|------|------|------|------|------|------|------|------|---|---|---|
| Sutton, Elmhurst Avenue          | -    |      |      |      |      |      | 1446 |      |      | - | - | - |
| Catfield, Village Hall (opp)     | -    |      |      |      |      |      | 1452 |      |      | - | - | - |
| Ludham, Church                   | -    |      |      |      |      |      | 1458 |      |      | - | - | - |
| Horning, Mill Hill               | -    |      |      |      |      |      | 1505 |      |      | - | - | - |
| Hoveton, Littlewood Lane         | -    | 1010 |      |      |      |      |      |      |      | - | - | - |
| Wroxham, Roys (McDonald's)       | 0915 | 1015 | 1115 | 1215 | 1315 | 1415 | 1515 | 1615 | 1715 | - | - | - |
| Salhouse, Bell                   | 0922 | 1022 | 1122 | 1222 | 1322 | 1422 | 1522 | 1622 | 1722 | - | - | - |
| Rackheath, Sole & Heel           | 0929 | 1029 | 1129 | 1229 | 1329 | 1429 | 1529 | 1629 | 1729 | - | - | - |
| Thorpe End, Green                | 0933 | 1033 | 1133 | 1233 | 1333 | 1433 | 1533 | 1633 | 1733 | - | - | - |
| Dussindale, Desborough Way       | 0935 | 1035 | 1135 | 1235 | 1335 | 1435 | 1535 | 1635 | 1735 | - | - | - |
| Yarmouth Road, St Andrews Avenue | 0940 | 1040 | 1140 | 1240 | 1340 | 1440 | 1540 | 1640 | 1740 | - | - | - |
| Thorpe Road, Rail Station (DE)   | 0945 | 1045 | 1145 | 1245 | 1345 | 1445 | 1545 | 1645 | 1745 | - | - | - |
| Norwich, St Stephens Street (BQ) | 0952 | 1052 | 1152 | 1252 | 1352 | 1452 | 1552 | 1652 | 1752 | - | - | - |
| Norwich, Bus Station [H]         | 0954 | 1054 | 1154 | 1254 | 1354 | 1454 | 1554 | 1654 | 1754 | - | - | - |

cityzone **Save money** when you commute to work by bus

**10-DAY  
BUNDLE  
£53.00**

**ADULT  
30-DAY  
£49.50\***

**\*\***

**ADULT  
WEEKLY  
£15.00**

**\*\***

[www.konectbus.co.uk](http://www.konectbus.co.uk)

Local fares apply - Prices correct at the time of print  
\*With subscription ticketing. \*\*Valid until December 2025.

**NEW**



City 6B

Riverside ▶ Norwich City Centre ▶ Eaton

**kone**ct**bus**



## Riverside Retail Park ▶ Thorpe Rail Station ▶ City Centre ▶ Eaton

### Route:

Albion Way, Wherry Road, Koblenz Avenue, Carrow Road, Clarence Road, Thorpe Road, Prince of Wales Road, Rose Lane, Castle Meadow, Red Lion Street, St Stephens Street, St Stephens Road, Newmarket Road, Eaton Street, Church Lane, Marston Lane, Lindford Drive, Abinger Way, Lindford Drive, Marston Lane, Church Lane, Greenways

### Monday to Friday

| Route                                | 6B   | 6B   | 6B   | 6B   | 6B   | 6B   | 6B   | 6B   | 6B   | 6B   |
|--------------------------------------|------|------|------|------|------|------|------|------|------|------|
| Riverside Retail Park, adj Morrisons | -    | -    | 1000 | 1100 | 1200 | 1300 | 1400 | -    | -    | 1710 |
| Thorpe Road, Rail Station            | -    | -    | 1005 | 1105 | 1205 | 1305 | 1405 | 1505 | 1610 | 1715 |
| Castle Meadow                        | -    | -    | 1009 | 1109 | 1209 | 1309 | 1409 | 1509 | 1615 | 1720 |
| Norwich Bus Station (H)              | -    | -    | -    | -    | -    | -    | -    | -    | -    | -    |
| St Stephens Street                   | 0743 | 0813 | 1013 | 1113 | 1213 | 1313 | 1413 | 1513 | 1620 | 1725 |
| Newmarket Rd, Town Close Rd          | 0746 | 0816 | 1016 | 1116 | 1216 | 1316 | 1416 | 1516 | 1623 | 1728 |
| Eaton, Cellarhouse                   | 0753 | 0823 | 1022 | 1122 | 1222 | 1322 | 1422 | 1522 | 1630 | 1735 |
| Eaton, Lindford Drive                | 0758 | 0828 | 1026 | 1126 | 1226 | 1326 | 1426 | 1526 | 1634 | 1739 |
| Eaton, Bradeham Way                  | 0803 | 0833 | 1033 | 1133 | 1233 | 1333 | 1433 | 1533 | 1641 | 1746 |
| Eaton, Cheyham Mount                 | 0806 | 0836 | 1035 | 1135 | 1235 | 1335 | 1435 | 1535 | 1643 | 1748 |

### Saturdays

| 6B   | 6B | 6B   | 6B   | 6B   |
|------|----|------|------|------|
| 0900 | 00 | 1500 | 1605 | 1710 |
| 0905 | 05 | 1505 | 1610 | 1715 |
| 0909 | 09 | 1509 | 1615 | 1720 |
|      |    |      |      |      |
| 0913 | 13 | 1513 | 1620 | 1725 |
| 0916 | 16 | 1516 | 1623 | 1728 |
| 0922 | 22 | 1522 | 1630 | 1735 |
| 0926 | 26 | 1526 | 1634 | 1739 |
| 0933 | 33 | 1533 | 1641 | 1746 |
| 0935 | 35 | 1535 | 1643 | 1748 |

then at these mins past each hour until

### Sundays & Bank Holidays

| 6B   | 6B   | 6B   | 6B   |
|------|------|------|------|
| -    | -    | -    | -    |
| -    | -    | -    | -    |
| -    | -    | -    | -    |
| 0935 | 1115 | 1325 | 1705 |
| 0936 | 1116 | 1326 | 1706 |
| 0940 | 1120 | 1330 | 1710 |
| 0943 | 1123 | 1333 | 1713 |
| 0945 | 1125 | 1335 | 1715 |
| 0950 | 1130 | 1340 | 1720 |
| 0952 | 1132 | 1342 | 1722 |



#### Norwich City home match days

When Norwich City play at home, buses will start & finish at Thorpe Road, Rail Station, 60 minutes before and after the match. Carrow Park & Riverside Retail Park will not be served during this time.



For journeys onto Norwich Airport, travel on Canary Konect.



## Eaton ▶ City Centre ▶ Thorpe Rail Station ▶ Riverside Retail Park

### Route:

Lindford Drive, Marston Lane, Church Lane, Greenways, Bradenham Way, Greenways, Cheyham Mount, Amberley Drive, Buckland Rise, Ebbisham Drive, Greenways, Church Lane, Eaton slip road, Newmarket Road, St Stephens Road, St Stephens Street, Red Lion Street, Castle Meadow, Prince of Wales Road, Koblenz Avenue, Albion Way

### Monday to Friday

| Route                                | 6B   | 6B   | 6B   | 6B   | 6B   | 6B   | 6B   | 6B   | 6B   | 6B   | 6B   |
|--------------------------------------|------|------|------|------|------|------|------|------|------|------|------|
| Code                                 | TWTh |      |      |      |      |      |      |      | MF   |      |      |
| Eaton, Lindford Drive                | 0758 | 0828 | 0926 | 1026 | 1126 | 1226 | 1326 | 1426 | 1526 | 1634 | 1739 |
| Eaton, Bradeham Way                  | 0803 | 0833 | 0933 | 1033 | 1133 | 1233 | 1333 | 1433 | 1533 | 1641 | 1746 |
| Eaton, Cheyham Mount                 | 0806 | 0836 | 0935 | 1035 | 1135 | 1235 | 1335 | 1435 | 1535 | 1643 | 1748 |
| Eaton, A11, Slip Rd                  | 0811 | 0841 | 0940 | 1040 | 1140 | 1240 | 1340 | 1440 | 1540 | 1648 | 1753 |
| Newmarket Rd, Town Close Rd          | 0816 | 0846 | 0945 | 1045 | 1145 | 1245 | 1345 | 1445 | 1545 | 1653 | 1758 |
| Norwich, Bus Station                 |      | 0850 |      |      |      |      |      |      | 1550 |      | 1803 |
| St Stephens Street                   | 0820 | -    | 0950 | 1050 | 1150 | 1250 | 1350 | 1450 | -    | 1658 | -    |
| Castle Meadow                        | -    | -    | 0952 | 1052 | 1152 | 1252 | 1352 | 1452 | -    | 1700 | -    |
| Koblenz Avenue, Rail Station         | -    | -    | 0956 | 1056 | 1156 | 1256 | 1356 | 1456 | -    | 1705 | -    |
| Riverside Retail Park, adj Morrisons | -    | -    | 0958 | 1058 | 1158 | 1258 | 1358 | 1458 | -    | 1707 | -    |

### Saturdays

| 6B   | 6B | 6B   | 6B   | 6B   |
|------|----|------|------|------|
| 0826 | 26 | 1526 | 1634 | 1739 |
| 0833 | 33 | 1533 | 1641 | 1746 |
| 0835 | 35 | 1535 | 1643 | 1748 |
| 0840 | 40 | 1540 | 1648 | 1753 |
| 0845 | 45 | 1545 | 1653 | 1758 |
|      |    |      |      | 1803 |
| 0850 | 50 | 1550 | 1658 | -    |
| 0852 | 52 | 1552 | 1700 | -    |
| 0856 | 56 | 1556 | 1705 | -    |
| 0858 | 58 | 1558 | 1707 | -    |

*then at these mins past each hour* (vertical text between 0840 and 0858)  
*until* (vertical text between 1545 and 1550)

### Sundays & Bank Holidays

| 6B   | 6B   | 6B   |
|------|------|------|
| 0945 | 1125 | 1335 |
| 0950 | 1130 | 1340 |
| 0952 | 1132 | 1342 |
| 0957 | 1137 | 1347 |
| 1000 | 1140 | 1350 |
| 1005 | 1145 | 1355 |
| -    | -    | -    |
| -    | -    | -    |
| -    | -    | -    |

#### Codes:

- MF** runs on Mondays and Fridays only
- TWTh** runs on Tuesdays, Wednesdays & Thursdays only



# GREAT DAYS OUT BY BUS

**EXPLORE** some exciting destinations  
**RECEIVE** great rewards

**SCAN**  
to PLAN your  
**JOURNEY**



UP TO  
**25% OFF**  
FAMILY DAY TICKETS

**£2**  
SINGLE FARE



[konectbus.co.uk/greatdays](https://konectbus.co.uk/greatdays)



# Wymondham

6

6A

X6

Norwich City Centre ▶ Hethersett ▶ Wymondham



**konect**bus

# Wymondham ▶ Hethersett ▶ Norwich

6 6A X6

## Monday to Friday

| Route Code                      | 6    | X6   | 6    | 6    | 6A   | 6A                        | 6  | 6A   | 6    | 6    | 6    | 6    | 6    | 6    | 6    | 6    |
|---------------------------------|------|------|------|------|------|---------------------------|----|------|------|------|------|------|------|------|------|------|
|                                 |      |      |      |      |      | TWTh/NSch MF NSch MF TWTh |    |      |      |      |      |      |      |      |      |      |
| North Wymondham, Melton Road    | 0620 | -    | 0805 | 0930 | -    | -                         | 30 | -    | 1430 | 1430 | 1530 | 1530 | 1542 | 1630 | 1740 | 1830 |
| Wymondham, Cross                | 0630 | 0745 | 0815 | 0940 | 1010 | 10                        | 40 | 1410 | 1440 | 1440 | 1540 | 1540 | 1552 | 1640 | 1755 | 1840 |
| Wymondham, Waitrose             | 0634 | 0749 | 0819 | 0944 | 1014 | 14                        | 44 | 1414 | 1444 | 1444 | 1544 | 1544 | 1558 | 1644 | -    | 1844 |
| Hethersett, Queens Head         |      |      |      |      | 1020 | 20                        |    | 1420 |      |      |      |      |      |      | -    | -    |
| Hethersett, Steepletower        | 0640 | 0757 | 0827 | 0950 | 1021 | 21                        | 50 | 1421 | 1450 | 1500 | 1550 | 1600 | 1602 | 1650 | -    | 1850 |
| Norfolk & Norwich Hospital (A)  | 0647 |      |      |      |      |                           |    |      |      |      |      |      |      |      | -    | 1857 |
| Cringleford Bus Interchange (B) | 0651 | 0802 | 0832 | 0955 |      |                           | 55 |      | 1455 | 1507 | 1555 | 1607 | 1607 | 1655 | -    | 1901 |
| Newmarket Rd, Town Close Rd     | 0656 | 0811 | 0840 | 1000 | 1030 | 30                        | 00 | 1430 | 1500 | 1512 | 1600 | 1612 | 1612 | 1700 | -    | 1906 |
| Norwich Bus Station             | 0700 | 0816 | 0850 | 1005 | 1035 | 35                        | 05 | 1435 | 1505 | 1517 | 1605 | 1617 | 1617 | 1705 | -    | 1910 |

## Saturdays

| 6    | 6    | 6    | 6  | 6    | 6    | 6    | 6    | 6 |
|------|------|------|----|------|------|------|------|---|
| 0735 | 0830 | 0930 | 30 | 1430 | 1530 | 1630 | 1830 |   |
| 0745 | 0840 | 0940 | 40 | 1440 | 1540 | 1640 | 1840 |   |
| 0749 | 0844 | 0944 | 44 | 1444 | 1544 | 1644 | 1844 |   |
|      |      |      |    |      |      |      |      |   |
| 0755 | 0850 | 0950 | 50 | 1450 | 1550 | 1650 | 1850 |   |
|      |      |      |    |      |      |      | 1857 |   |
| 0800 | 0855 | 0955 | 55 | 1455 | 1555 | 1655 | 1901 |   |
| 0805 | 0900 | 1000 | 00 | 1500 | 1600 | 1700 | 1906 |   |
| 0810 | 0905 | 1005 | 05 | 1505 | 1605 | 1705 | 1910 |   |

# Norwich ▶ Hethersett ▶ Wymondham

6 6A X6

## Monday to Friday

| Route                          | 6    | 6    | 6    | 6    | 6A   | 6A                                   | 6  | 6  | 6     | 6A   | 6    | 6    | X6   | 6    | 6    | 6    |      |
|--------------------------------|------|------|------|------|------|--------------------------------------|----|----|-------|------|------|------|------|------|------|------|------|
| Code                           | Sch  | NSch |      |      |      |                                      |    |    |       |      |      |      |      |      |      |      |      |
| Norwich Bus Station (B)        | 0800 | 0815 | 0915 | 1015 | 1040 | then at these mins<br>past each hour | 40 | 15 | until | 1415 | 1440 | 1525 | 1626 | 1725 | -    | 1820 | 1920 |
| St Stephens Street (BS)        | 0801 | 0816 | 0916 | 1016 | 1042 |                                      | 42 | 16 |       | 1416 | 1442 | 1526 | 1626 | 1726 | -    | 1821 | 1921 |
| Newmarket Rd, Town Close Rd    | 0805 | 0819 | 0919 | 1019 | 1045 |                                      | 45 | 19 |       | 1419 | 1445 | 1530 | 1630 | 1730 | -    | 1825 | 1925 |
| Cringleford, Bus interchange   | 0818 | 0825 | 0925 | 1025 |      |                                      |    | 25 |       | 1425 |      | 1537 | 1637 | 1737 | -    | 1830 | 1930 |
| Norfolk & Norwich Hospital (B) |      |      |      |      |      |                                      |    |    |       |      |      |      |      |      | -    |      | 1935 |
| Hethersett, Steepletower       | 0825 | 0829 | 0929 | 1029 | 1054 |                                      | 54 | 29 |       | 1429 | 1454 | 1542 | 1642 | 1742 | -    | 1834 | 1942 |
| Hethersett, Queens Head        |      |      |      |      | 1056 |                                      | 56 |    |       |      | 1456 |      |      |      | -    |      |      |
| Wymondham, Waitrose            | 0835 | 0835 | 0935 | 1035 | 1101 |                                      | 01 | 35 |       | 1435 | 1501 | 1548 | 1648 | 1748 | -    | 1840 | 1947 |
| Wymondham, Cross               | 0845 | 0842 | 0942 | 1042 | 1108 |                                      | 08 | 42 |       | 1442 | 1508 | 1555 | 1655 | 1755 | 1755 | 1847 | 1952 |
| North Wymondham, Melton Rd     | 0848 | 0845 | 0945 | 1045 | -    |                                      | -  | 45 |       | 1445 | -    | 1558 | 1658 | -    | 1758 | 1850 | 1955 |

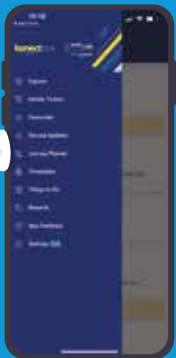
## Saturdays

| 6    | 6    | 6    | 6                                    | 6  | 6     | 6    | 6    | 6    |      |      |      |
|------|------|------|--------------------------------------|----|-------|------|------|------|------|------|------|
| 0815 | 0915 | 1015 | then at these mins<br>past each hour | 15 | until | 1415 | 1525 | 1626 | 1725 | 1820 | 1920 |
| 0816 | 0916 | 1016 |                                      | 16 |       | 1416 | 1526 | 1626 | 1726 | 1821 | 1921 |
| 0819 | 0919 | 1019 |                                      | 19 |       | 1419 | 1530 | 1630 | 1730 | 1825 | 1925 |
| 0825 | 0925 | 1025 |                                      | 25 |       | 1425 | 1537 | 1637 | 1737 | 1830 | 1930 |
|      |      |      |                                      |    |       |      |      |      |      |      | 1935 |
| 0829 | 0929 | 1029 |                                      | 29 |       | 1429 | 1542 | 1642 | 1742 | 1834 | 1942 |
| -    | -    | -    |                                      | -  |       | -    | -    | -    | -    | -    | -    |
| 0835 | 0935 | 1035 |                                      | 35 |       | 1435 | 1548 | 1648 | 1748 | 1840 | 1947 |
| 0842 | 0942 | 1042 |                                      | 42 |       | 1442 | 1555 | 1655 | 1755 | 1847 | 1952 |
| 0845 | 0945 | 1045 |                                      | 45 |       | 1445 | 1558 | 1658 | 1758 | 1850 | 1955 |

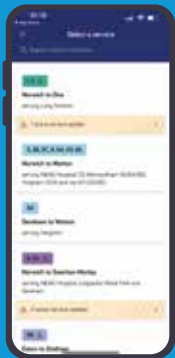
# Track your bus

## Don't Forget


To always check our service updates before you leave the house or head back home.



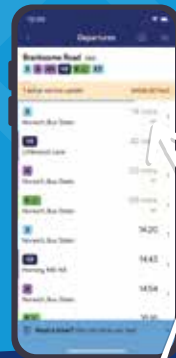
Open the app on your phone and navigate to timetables.



Click the route you need.



Click on your bus stop name and you will see when the next bus is due.



Click on the time.



See where your bus is on the map.

The logo for City 11 B features a white outline of a city skyline above the text 'City 11 B'. 'City' is in white, '11' is in blue with a yellow circle behind it, and 'B' is in white.

Norwich City Centre ▶ Sprowston

The logo for City 11 C features a white outline of a city skyline above the text 'City 11 C'. 'City' is in white, '11' is in blue with a yellow circle behind it, and 'C' is in white.

Norwich City Centre ▶ Heartsease Estate

Older persons concessionary passengers

travel **FREE!**

after 9.30am and all  
day at the weekends

**konect**bus

## Norwich City Centre ▶ Sprowston Road ▶ Sprowston ▶ Stalham



### Route:

St Stephens St, Castle Meadow, Upper King St, Tombland, Magdalen St, Magdalen Rd, Sprowston Rd, Wroxham Rd, Falcon Rd West, Linacre Ave, Blue Boar Lane, Tesco

## Norwich City Centre ▶ Sprowston Road ▶ Heartsease Estate



### Route:

St Stephens St, Castle Meadow, Upper King St, Tombland, Magdalen St, Magdalen Rd, Sprowston Rd, Mousehold Lane, Salhouse Rd, Deloney Rd, Churchman Rd, Watling Rd, Sale Rd

### Monday to Saturday

| Route Code                                | 11B NS | 11B S | 11B  | 11C  | 11B  | 11C  | 11B  | 11C  | 11B  | 11C  | 11B  | 11C  | 11B  | 11B  | 11B  | 11B  | 11B  | 11B S |
|---|--------|-------|------|------|------|------|------|------|------|------|------|------|------|------|------|------|------|-------|
| Norwich, St Stephens Street (BB)          | 0820   | 0815  | 0915 | 0945 | 1015 | 1045 | 1115 | 1145 | 1215 | 1245 | 1315 | 1345 | 1415 | 1515 | 1615 | 1715 | 1815 |       |
| Norwich, Castle Meadow (CD)               | 0824   | 0819  | 0919 | 0949 | 1019 | 1049 | 1119 | 1149 | 1219 | 1249 | 1319 | 1349 | 1419 | 1519 | 1619 | 1719 | 1819 |       |
| Anglia Square, Magdalen Street (A)        | 0828   | 0823  | 0923 | 0953 | 1023 | 1053 | 1123 | 1153 | 1223 | 1253 | 1323 | 1353 | 1423 | 1523 | 1623 | 1723 | 1823 |       |
| Sprowston Road, Brickmakers               | 0834   | 0829  | 0929 | 0959 | 1029 | 1059 | 1129 | 1159 | 1229 | 1259 | 1329 | 1359 | 1429 | 1529 | 1629 | 1729 | 1829 |       |
| Wroxham Road, Police Station              | 0836   | 0831  | 0931 |      | 1031 |      | 1131 |      | 1231 |      | 1331 |      | 1431 | 1531 | 1631 | 1731 | 1831 |       |
| Mousehold Lane, Royal Norfolk Cottages    |        |       |      | 1003 |      | 1103 |      | 1203 |      | 1303 |      | 1403 |      |      |      |      |      |       |
| Heartsease Estate, Sale Road              |        |       |      | 1009 |      | 1109 |      | 1209 |      | 1309 |      | 1409 |      |      |      |      |      |       |
| Heartsease Estate, Witard Road Roundabout |        |       |      | 1015 |      | 1115 |      | 1215 |      | 1315 |      | 1415 |      |      |      |      |      |       |
| Sprowston, Linacre Avenue                 |        | 0834  | 0934 | -    | 1034 | -    | 1134 | -    | 1234 | -    | 1334 | -    | 1434 | 1534 | 1634 | 1734 | 1834 |       |
| Sprowston, Tesco                          | 0840   | 0839  | 0939 | -    | 1039 | -    | 1139 | -    | 1239 | -    | 1339 | -    | 1439 | 1539 | 1639 | 1739 | 1839 |       |
| Wroxham, Roys                             | -      | -     | -    | -    | -    | -    | -    | -    | -    | -    | -    | -    | -    | -    | -    | 1755 | -    |       |
| Stalham, A149, Tesco                      | -      | -     | -    | -    | -    | -    | -    | -    | -    | -    | -    | -    | -    | -    | -    | 1810 | -    |       |

Codes:  
NS  
S  
does not run on Saturdays  
runs on Saturdays only

## Stalham ▶ Sprowston ▶ Sprowston Road ▶ Norwich City Centre



### Route:

Tesco, Blue Boar Lane, Linacre Ave, Falcon Rd West, Wroxham Rd, Sprowston Rd, Magdalen Rd, Magpie Rd, Edward St, Magdalen St, Tombland, Upper King St, Castle Meadow, St Stephens St

## Heartsease Estate ▶ Sprowston Road ▶ Norwich City Centre



### Route:

Sale Rd, Lishman Rd, Woodside Rd, Chipperfield Rd, Barclay Rd, Munnings Rd, Warnet Rd, Frere Rd, Rider Haggard Rd, Heartsease Lane, Mousehold Lane, Sprowston Rd, Magdalen Rd, Magpie Rd, Edward St, Magdalen St, Tombland, Upper King St, Castle Meadow, St Stephens St

### Monday to Saturday

| Route Code                                | 11B NS | 11B S | 11B  | 11B  | 11C  | 11B  | 11C  | 11B  | 11C  | 11B  | 11C  | 11B  | 11C  | 11B NS | 11B S | 11B  | 11B  | 11B S | 11B NS |
|---|--------|-------|------|------|------|------|------|------|------|------|------|------|------|--------|-------|------|------|-------|--------|
| Stalham, A149, Tesco                      | -      | -     | -    | -    | -    | -    | -    | -    | -    | -    | -    | -    | -    | -      | -     | -    | -    | -     | 1810   |
| Stalham, Old Rail Station                 | 0705   | -     | -    | -    | -    | -    | -    | -    | -    | -    | -    | -    | -    | -      | -     | -    | -    | -     |        |
| Wroxham, Roys                             | 0718   | -     | -    | -    | -    | -    | -    | -    | -    | -    | -    | -    | -    | -      | -     | -    | -    | -     | 1845   |
| Sprowston, Tesco                          | 0730   | 0745  | 0845 | 0945 | -    | 1045 | -    | 1145 | -    | 1245 | -    | 1345 | -    | 1450   | 1445  | 1545 | 1645 | 1745  | 1900   |
| Sprowston, Linacre Avenue                 | 0734   | 0749  | 0849 | 0949 | -    | 1049 | -    | 1149 | -    | 1249 | -    | 1349 | -    |        | 1449  | 1549 | 1649 | 1749  | 1904   |
| Heartsease Estate, Sale Road              |        |       |      |      | 1010 |      | 1110 |      | 1210 |      | 1310 |      | 1410 |        |       |      |      |       |        |
| Heartsease Estate, Witard Road Roundabout |        |       |      |      | 1015 |      | 1115 |      | 1215 |      | 1315 |      | 1415 |        |       |      |      |       |        |
| Mousehold Lane, Royal Norfolk Cottages    |        |       |      |      | 1022 |      | 1122 |      | 1222 |      | 1322 |      | 1422 |        |       |      |      |       |        |
| Wroxham Road, Police Station              | 0738   | 0753  | 0853 | 0953 |      | 1053 |      | 1153 |      | 1253 |      | 1353 |      | 1453   | 1453  | 1553 | 1653 | 1753  | 1908   |
| Sprowston Road, Aldi                      | 0741   | 0756  | 0856 | 0956 | 1026 | 1056 | 1126 | 1156 | 1226 | 1256 | 1326 | 1356 | 1426 | 1456   | 1456  | 1556 | 1656 | 1756  | 1911   |
| Anglia Square, Magdalen Street            | 0749   | 0804  | 0904 | 1004 | 1034 | 1104 | 1134 | 1204 | 1234 | 1304 | 1334 | 1404 | 1434 | 1504   | 1504  | 1604 | 1704 | 1804  | 1916   |
| Norwich, Castle Meadow                    | 0753   | 0808  | 0908 | 1008 | 1038 | 1108 | 1138 | 1208 | 1238 | 1308 | 1338 | 1408 | 1438 | 1508   | 1508  | 1608 | 1708 | 1808  | 1922   |
| Norwich, St Stephens Street               | 0756   | 0811  | 0911 | 1011 | 1041 | 1111 | 1141 | 1211 | 1241 | 1311 | 1341 | 1411 | 1441 | 1511   | 1511  | 1611 | 1711 | 1811  | 1925   |

Codes:  
NS  
S  
does not run on Saturdays  
runs on Saturdays only

# THE QUICK, EASY & AFFORDABLE WAY TO TRAVEL INTO NORWICH



[www.konectbus.co.uk/norwich-park-ride](http://www.konectbus.co.uk/norwich-park-ride)

\*Late night buses run from Norwich Bus Station to Thickthorn P&R only.





City 30A

Norwich City Centre ▶ Hellesdon ▶ Drayton

**konect**bus



## Norwich City Centre ▶ Old Palace Rd ▶ Hellesdon ASDA ▶ Drayton

### Route:

School Rd, Hall Lane, Drayton High Rd, Drayton Rd, Mile Cross Road, Heigham Street, Old Palace Rd, Dereham Rd, Westwick Street, St Andrews Street, Bank Plain, Castle Meadow

### Monday to Friday

| Route                        | 30A  | 30A  | 30A  | 30A  | 30A  | 30A  |
|------------------------------|------|------|------|------|------|------|
| Castle Meadow - stand CS     | 0930 | 1030 | 1130 | 1230 | 1330 | 1430 |
| Rampant Horse Street, Church | 0933 | 1033 | 1133 | 1233 | 1333 | 1433 |
| Old Palace Road              | 0940 | 1040 | 1140 | 1240 | 1340 | 1440 |
| Mile Cross Rd, Valpy Ave     | 0944 | 1044 | 1144 | 1244 | 1344 | 1444 |
| Drayton High Rd, ASDA        | 0947 | 1047 | 1147 | 1247 | 1347 | 1447 |
| Drayton, Cock PH             | 0953 | 1053 | 1153 | 1253 | 1353 | 1453 |
| Drayton, Cator Road          | 0955 | 1055 | 1155 | 1255 | 1355 | 1455 |
| Drayton, Badgers Brook Rd    | 0956 | 1056 | 1156 | 1256 | 1356 | 1456 |

## Drayton ▶ Hellesdon ASDA ▶ Old Palace Rd ▶ Norwich City Centre

### Route:

Castle Meadow, Red Lion Street, Rampant Horse Street, Theatre Street, Grapes Hill, Dereham Rd, Old Palace Rd, Heigham Street, Mile Cross Rd, Drayton Rd, Drayton High Rd, Hall Lane, School Rd

### Monday to Friday

| Route                     | 30A  | 30A  | 30A  | 30A  | 30A  |
|---------------------------|------|------|------|------|------|
| Drayton, Badgers Brook Rd | 1001 | 1101 | 1201 | 1301 | 1401 |
| Drayton, Cator Road       | 1003 | 1103 | 1203 | 1303 | 1403 |
| Drayton, Cock PH          | 1007 | 1107 | 1207 | 1307 | 1407 |
| Drayton High Rd, ASDA     | 1014 | 1114 | 1214 | 1314 | 1414 |
| Mile Cross Rd, Valpy Ave  | 1017 | 1117 | 1217 | 1317 | 1417 |
| Old Palace Road           | 1020 | 1120 | 1220 | 1320 | 1420 |
| Castle Meadow - stand CS  | 1028 | 1128 | 1228 | 1328 | 1428 |

GET TO THE  
FOOTY  
BY BUS!



Carrow Park ▶ Norwich Rail Station ▶ Norwich Airport ▶ The Nest



Funded by  
UK Government

This route is funded by Norfolk County Council Bus  
Service Improvement Plan and the HM Government.

Travel  
Norfolk  
Travel smart

konectbus



## Hellesdon (The Nest) ▶ Airport ▶ Rail Station ▶ Carrow Park

### Route:

The Nest, Holt Rd, Buck Courtrey Crescent, Airport Terminal, Amsterdam Rd, Holt Rd, Cromer Rd, Alysham Rd, Magpie Rd, Edward St, Magdalen St, Tombland, Upper King St, Prince of Wales Rd, Koblenz Ave, Carrow Rd, Geoffrey Watling Way

### Monday to Sunday

| Route                          | 35   | 35   | 35   | 35   | 35   | 35   | 35   | 35   | 35   | 35   | 35   |
|--------------------------------|------|------|------|------|------|------|------|------|------|------|------|
| Norwich Airport, Terminal      | -    | 0806 | 0914 | 1014 | 1114 | 1214 | -    | -    | -    | -    | -    |
| Hellesdon NCFC, The Nest       | -    | 0815 | 0922 | 1022 | 1122 | 1222 | 1318 | 1418 | 1518 | 1623 | 1733 |
| Norwich Airport, Terminal      | 0708 |      |      |      |      |      | 1323 | 1423 | 1523 | 1623 | 1723 |
| Hellesdon, Cromer Road, Tesco  | 0712 | 0822 | 0927 | 1027 | 1127 | 1227 | 1327 | 1427 | 1527 | 1632 | 1742 |
| Aylsham Road, Boundary Inn     | 0715 | 0825 | 0930 | 1030 | 1130 | 1230 | 1330 | 1430 | 1530 | 1635 | 1745 |
| Anglia Square, Magdalen Street | 0722 | 0834 | 0937 | 1037 | 1137 | 1237 | 1337 | 1437 | 1537 | 1643 | 1753 |
| City Centre, Upper King Street | 0725 | 0837 | 0940 | 1040 | 1140 | 1240 | 1340 | 1440 | 1540 | 1646 | 1756 |
| Rail Station, Koblenz Avenue   | 0729 | 0842 | 0943 | 1043 | 1143 | 1243 | 1343 | 1443 | 1543 | 1651 | 1800 |
| Carrow Park, Stadium           | 0733 | 0846 | 0946 | 1046 | 1146 | 1246 | 1346 | 1446 | 1546 | 1655 | 1804 |



#### Norwich City home match days

When Norwich City play at home, buses will start & finish at Thorpe Road, Rail Station, 60 minutes before and after the match. Carrow Park & Riverside Retail Park will not be served during this time.

## Carrow Park ▶ Rail Station ▶ Airport ▶ Hellesdon (The Nest)



### Route:

Geoffrey Watling Way, Wherry Rd, Albion Way, Koblenz Ave, Carrow Rd, Thorpe Rd, Prince of Wales Rd, Rene Lane, Market Ave, Upper King St, Tombland, Magdalen Rd, Edward St, St Augustines St, Alysham Rd, Cromer Rd, Holt Rd, Amsterdam Way, Airport Terminal, Amsterdam Way, Holt Rd, The Nest

### Monday to Sunday

| Route                             | 35   | 35   | 35   | 35   | 35   | 35   | 35   | 35   | 35   | 35   | 35   |
|-----------------------------------|------|------|------|------|------|------|------|------|------|------|------|
| Carrow Park, Stadium              | 0737 | 0849 | 0949 | 1049 | 1149 | 1249 | 1349 | 1449 | 1549 | 1657 | 1805 |
| Riverside Retail Park             | 0740 | 0851 | 0951 | 1051 | 1151 | 1251 | 1351 | 1451 | 1551 | 1659 | 1807 |
| Rail Station, Thorpe Road         | 0745 | 0855 | 0955 | 1055 | 1155 | 1255 | 1355 | 1455 | 1555 | 1705 | 1813 |
| City Centre, Tombland             | 0749 | 0859 | 0959 | 1059 | 1159 | 1259 | 1359 | 1459 | 1600 | 1710 | 1818 |
| Anglia Square, Magdalen Street    | 0752 | 0901 | 1001 | 1101 | 1201 | 1301 | 1401 | 1501 | 1602 | 1712 | 1820 |
| Alysham Road, Boundary Inn        | 0800 | 0908 | 1008 | 1108 | 1208 | 1308 | 1408 | 1508 | 1609 | 1720 | 1828 |
| Hellesdon, Cromer Road, opp Tesco | 0803 | 0911 | 1011 | 1111 | 1211 | 1311 | 1411 | 1511 | 1612 | 1723 | 1831 |
| Norwich Airport, Terminal         | 0806 | 0914 | 1014 | 1114 | 1214 |      |      |      |      |      | 1834 |
| Hellesdon NCFE, The Nest          | 0811 | 1919 | 1019 | 1119 | 1219 | 1315 | 1415 | 0015 | 1620 | 1730 | 1839 |
| Norwich Airport, Terminal         | -    | -    | -    | -    | -    | 1323 | 1423 | 1523 | 1628 | 1728 | -    |



**RAIL & BUS TICKETS AVAILABLE**  
Visit website for more information



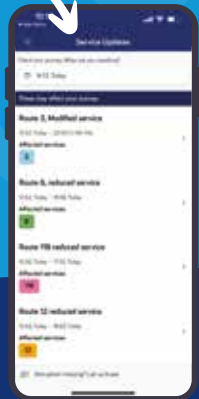
### Norwich City home match days

When Norwich City play at home, buses will start & finish at Thorpe Road, Rail Station, 60 minutes before and after the match. Carrow Park & Riverside Retail Park will not be served during this time.

# Wondering Where's my bus?

Open the app on your phone  
and navigate to service updates.

Here you will see any last-minute  
cancellations or changes to your  
bus service that day.



# ROUTE

Airport Park & Ride ▶ University of East Anglia  
▶ Norwich & Norfolk University Hospital



**konect**bus

## Airport P&R ▶ Hellesdon ▶ UEA ▶ N&N Hospital **ROUTE**

**512**

| Route                      | 512  | 512  | 512  | 512  | 512  | 512  | 512  | 512  | 512  | 512  | 512  | 512  | 512  |
|----------------------------|------|------|------|------|------|------|------|------|------|------|------|------|------|
| Airport, Park & Ride       | 0615 | 0715 | 0815 | 0930 | 1030 | 1130 | 1230 | 1330 | 1430 | 1530 | 1645 | 1800 | 1915 |
| Cromer Road, adj Tesco     | 0618 | 0718 | 0820 | 0933 | 1033 | 1133 | 1233 | 1333 | 1433 | 1533 | 1648 | 1803 | 1918 |
| Boundary Rd, Mercure Hotel | 0623 | 0723 | 0825 | 0937 | 1037 | 1137 | 1237 | 1337 | 1437 | 1540 | 1655 | 1810 | 1923 |
| Earlham Road, Fiveways     | 0631 | 0731 | 0835 | 0945 | 1045 | 1145 | 1245 | 1345 | 1445 | 1550 | 1705 | 1820 | 1931 |
| UEA, University Drive      | 0634 | 0734 | 0840 | 0948 | 1048 | 1148 | 1248 | 1348 | 1448 | 1555 | 1710 | 1825 | 1934 |
| N&N Hospital (B)           | 0642 | 0742 | 0850 | 0957 | 1057 | 1157 | 1257 | 1357 | 1457 | 1605 | 1720 | 1835 | 1942 |

### Route:

Airport Park & Ride, Amsterdam Way, Holt Rd, Cromer Rd, Boundary Rd, Sweetbriar Rd, Guardian Rd, Farrow Rd, Earlham Rd, Bluebell Rd, University Drive, Earlham Rd, Watton Rd, Colney Lane, N&N Hospital

## N&N Hospital ▶ UEA ▶ Hellesdon ▶ Airport P&R **ROUTE**

**512**

### Monday to Friday

| Route                      | 512  | 512  | 512  | 512  | 512  | 512  | 512  | 512  | 512  | 512  | 512  | 512  | 512  |      |
|----------------------------|------|------|------|------|------|------|------|------|------|------|------|------|------|------|
| N&N Hospital (B)           | -    | 0645 | 0745 | 0900 | 1000 | 1100 | 1200 | 1300 | 1400 | 1500 | 1610 | 1725 | 1840 | 1945 |
| UEA, University Drive      | -    |      |      | 0910 | 1010 | 1110 | 1210 | 1310 | 1410 | 1510 | 1620 | 1735 | 1850 | 1953 |
| Earlham Road, Fiveways     | -    | 0655 | 0755 | 0913 | 1013 | 1113 | 1213 | 1313 | 1413 | 1513 | 1623 | 1738 | 1853 | 1956 |
| Boundary Rd, Mercure Hotel | 0603 | 0703 | 0803 | 0920 | 1020 | 1120 | 1220 | 1320 | 1420 | 1520 | 1633 | 1748 | 1903 | 2003 |
| Cromer Road, opp Tesco     | 0607 | 0707 | 0807 | 0924 | 1024 | 1124 | 1224 | 1324 | 1424 | 1524 | 1638 | 1753 | 1908 | 2007 |
| Airport, Park & Ride       | 0610 | 0710 | 0810 | 0927 | 1027 | 1127 | 1227 | 1327 | 1427 | 1527 | 1642 | 1757 | 1911 | 2010 |

### Route:

N&N Hospital, Colney Lane, Watton Rd, Earlham Rd, University Drive, Bluebell Rd, Earlham Rd, Farrow Rd, Guardian Rd, Sweetbriar Rd, Boundary Rd, Cromer Rd, Holt Rd, Amsterdam Way, Airport Park & Ride





**515** | THE  
COMMUTERS  
BUS ROUTE

**Dereham ▶ Costessey ▶ Norwich Airport**

**konect**bus

## Dereham ▶ Easton ▶ Dereham Rd ▶ Airport P&R 515

### Monday to Friday

| Route                               | 515  | 515  |
|-------------------------------------|------|------|
| Dereham, Market Place opp Lloyds    | -    | 0615 |
| Dereham, Norwich Rd, Windmill Ave   | -    | 0620 |
| Easton, Marlingford Road            | 0545 | 0635 |
| Longwater, adj Sainsburys           | 0548 | 0638 |
| Dereham Road, Larkman Lane          | 0558 | 0648 |
| Sweetbriar Road, adj retail park    | 0601 | 0651 |
| Boundary Road, opp Mercure Hotel    | 0603 | 0653 |
| Cromer Road, opp Tesco              | -    | 0657 |
| Airport P&R (for industrial estate) | -    | 0700 |

## Airport P&R ▶ Dereham Rd ▶ Easton ▶ Dereham 515

### Monday to Friday

| Route                               | 515  | 515  |
|-------------------------------------|------|------|
| Airport P&R (for industrial estate) | 1850 | 2010 |
| Cromer Road, Tesco                  | 1852 | 2012 |
| Boundary Road, adj Mercure Hotel    | 1855 | 2015 |
| Sweetbriar Road, opp retail park    | 1856 | 2016 |
| Dereham Road, Larkman Lane          | 1901 | 2021 |
| Longwater, adj Sainsburys           | 1908 | 2028 |
| Easton, Marlingford Road            | 1912 | 2032 |
| Dereham, Norwich Rd, Windmill Ave   | 1925 | 2045 |
| Dereham, Cowper Road                | 1930 | 2050 |



# GREAT DAYS OUT BY BUS

**EXPLORE** some exciting destinations  
**RECEIVE** great rewards

**SCAN**  
to PLAN your  
**JOURNEY**



UP TO  
**25% OFF**  
FAMILY DAY TICKETS

**£2**  
SINGLE FARE



[konectbus.co.uk/greatdays](https://konectbus.co.uk/greatdays)

# Wondering Where's my bus?



Download our app  
for all service  
updates, to plan  
your journey and  
track your bus

Scan to  
download  
the app



as well as our standard point-to-point  
**single, return, weekly** and **monthly**  
tickets we also sell **Anywhere** tickets  
which are valid on all

**£2.00**  
SINGLE FARE  
ON MOST  
ROUTES

**konectbus**

getting **in touch**



konectbus.co.uk



0330 0539 358

latest news from us...



konectbus

**Travel**  
**Norfolk**  
Travel South

**Go East Anglia**  
Part of GoAhead